PLAN SHOWING THE PROPOSED ADDITIONS (II FLOOR) TO THE EXISTING BUILDING AT (H.I.G. HOUSE CONSTRUCTED BY T.N.H.B) P.No. 106 D.No. 40 OF IV MAIN ROAD KOTTURPURAM SCHEME. T.S. No. 7/2. ADYAR, MADRAS-20

SCALE 1'-8"-0" 1:100 PREVIOUS SANCTION NO B.P.NO. 4456/89

JOINERIES.

D	DOOR	3'0" x 6'6"	0.92 x 1.98
D1	DOOR	3'0" x 6'6"	91 x 1.98
D2	DOOR	2'6" x 6'6"	.76 x 1.98
W	WINDOW	6'0" x 4'0"	1.82 x 1.21
W1	WINDOW	4'0" x 4'0"	1.21 x 1.21
W2	WINDOW	3'0" x 4'0"	.91 x 1.21
D/W	DOOR/WINDOW	3'0" x 6'6"	.91 x 1.98
V	VENTILATOR	2'6" x 2'6"	.76 x .76

COLOUR INDEX.

PROPOSED

EXISTING

ROAD

BOUNDARY

AREA DETAILS.

PLOT AREA	3460 SFT	320.69 M²	
PLINTH AREA EXG G.F.	1386 SFT	129 M²	
EXG F PORCH	167 SFT	15 M²	
EXG F F	1317 SFT	122 M²	
PRO. S.F	1317 SFT	122 M²	
PRO. II FLOOR	124 SFT.	11.5 M²	

Planning Permit No. A 1347/90

APPROVED

SUBJECT TO THE CONDITIONS IN THIS OFFICE LETTER.

No. A1/1063/90 Date 11.10.90

S. Jayaram 11.10.90

FOR MEMBER SECRETARY
MADRAS METROPOLITAN DEVELOPMENT AUTHORITY
MADRAS - 600 008.

P.C. GOWRISHANKAR, B.E., S.I.C.I.,
Civil & Structural Engineer,
Class: I, Licensed Surveyor No: 887,
Corporation of Madras,
Off: 15/1, Govindan Road,
(Near Srinivasa Theatre)
West Mambalam, Madras-33
LICENSED SURVEYOR.

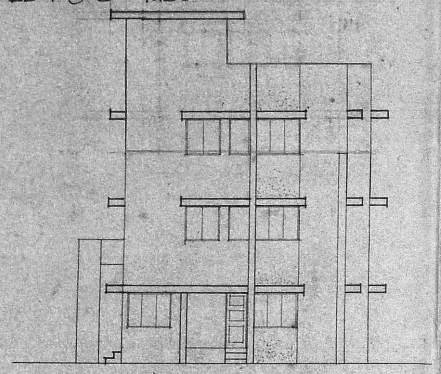

FRONT ELEVATION.

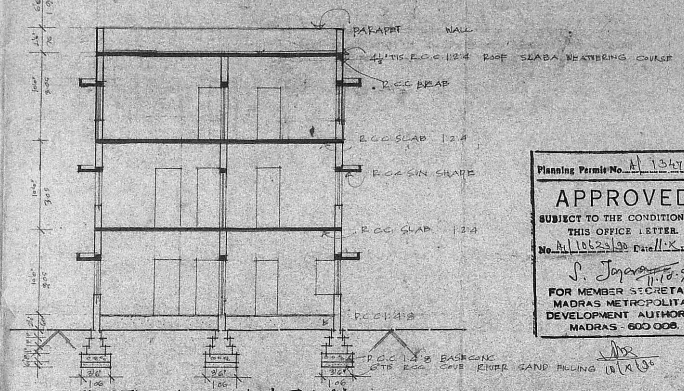

SECTION ON 'OM'.

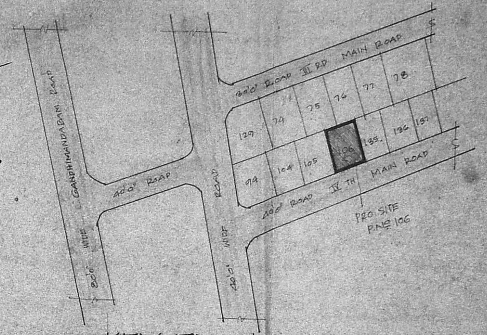

KEY PLAN.
(N.T.S)

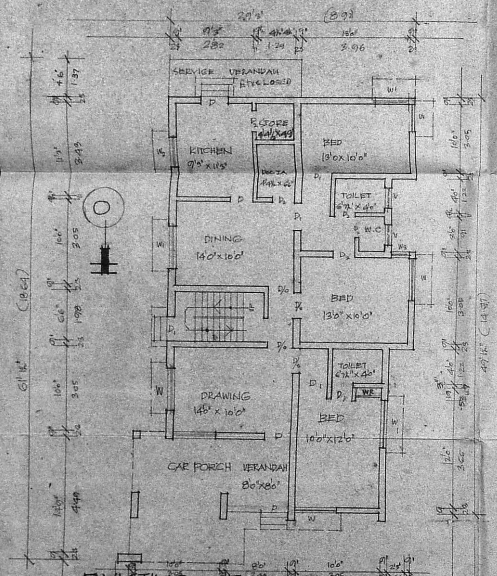

EXISTING GROUND FLOOR PLAN.

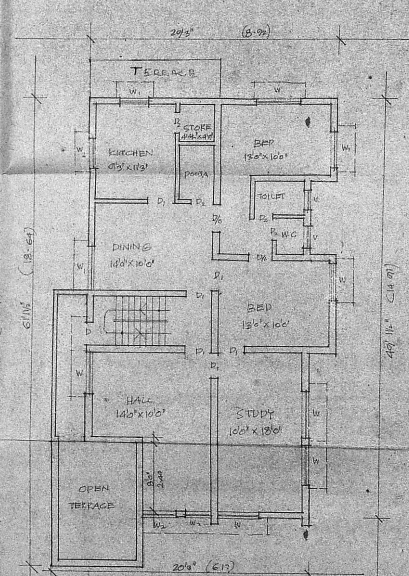

EXISTING FIRST FLOOR PLAN.

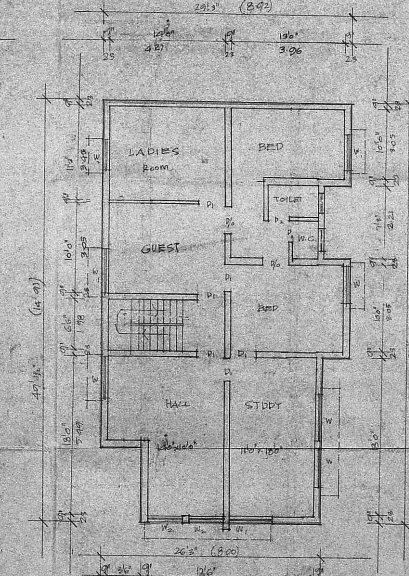

PROPOSED SECOND FLOOR PLAN. (REVISED)

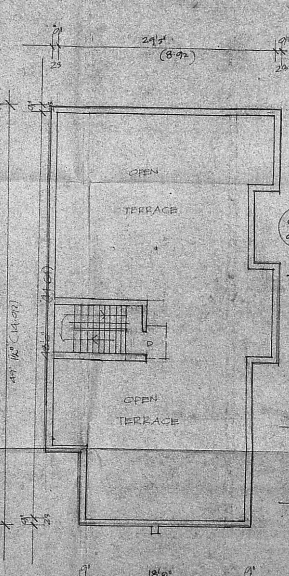

PROPOSED OPEN TERRACE PLAN. (REVISED)

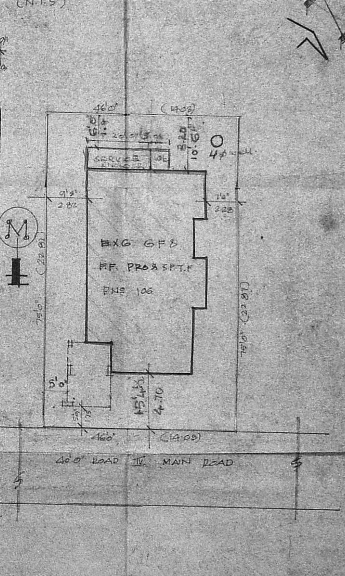

SITE PLAN.
SCALE: 1" = 16'0" / 1:200